




The Bellevue Loop



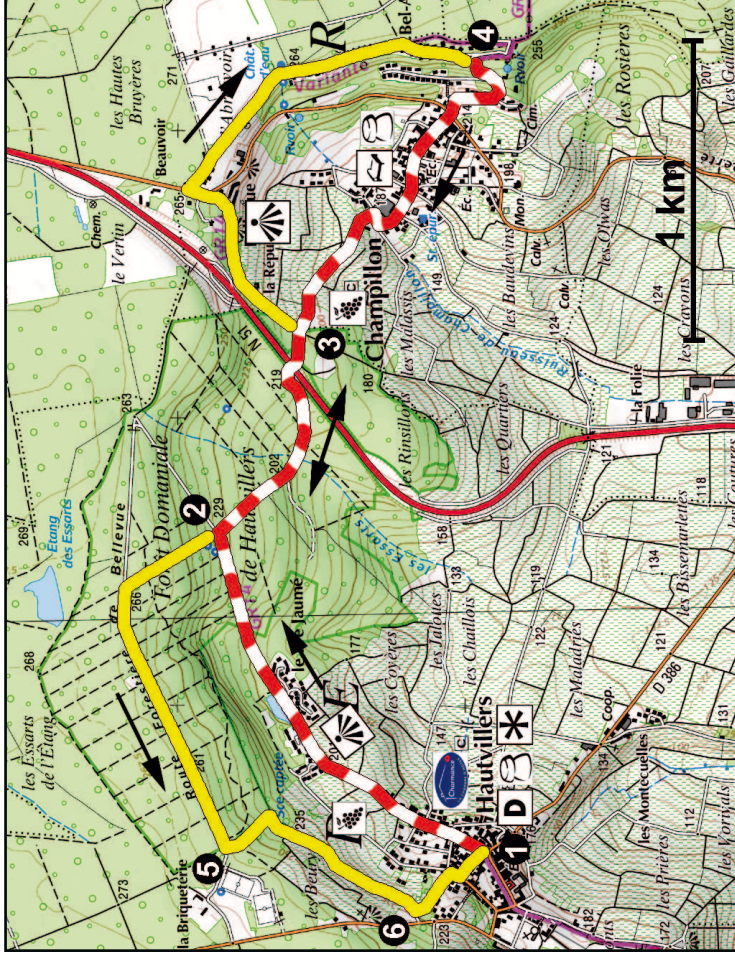
Description

- 1- From the central square in Hautvillers, follow the red-white markings of the GR® 14, take rue de Bacchus Marne Valley. Continue along the path that climbs gently through the forest.
- 2- Join the Rinsillons forest trail at La Fontaine-aux-Fresnes and turn left. Go under the N 51.
- 3- As you come out of the woods, leave the GR® and turn left to follow the yellow markings towards Bellevue. As you come out of the hamlet, turn right and continue along the plateau past the tennis court.
- 4- Join the GR® 14 again, then turn right and follow the road down to Champillon. Through the village, walk back up through the vineyards and reach point 2. Pass under the 51 N again and then take the Rinsillons forest road. Once back at point 1, continue straight on (yellow markings), pass the Fontaine-aux-Fresnes and come out on the Bellevue forest track. Turn left for 1 km.
- 5- In the bend, follow the left-hand path which goes down for 250 metres, then turn right onto the vineyards footpath.
- 6- Before reaching the D 386, take the street to the left of the wash house, then right and left again back to the village square.

To see on the way

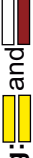

Hautvillers Village, home of Dom Pérignon
Abbey Church (12th – 16th century)
Museum of Radio
The vineyards of Champagne
Village of Champillon.

Design and production by Champagne-Ardenne Tourisme – www.tourisme-champagne-ardenne.com
Photo Credits: AC-CRTCA
The layout and description of this route is reproduced here with the kind permission of the French Hiking Federation – extract from the topographical guide «The Marne...On Foot», ref D051, for sale on the Federation website www.ffrandonnee.fr, by mail at 64 rue des Berges – 75013 Paris or by phone at 01.44.89.93.93

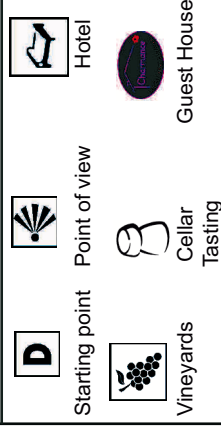


© IGN-PARIS 2008 – The IGN maps or data contained herein are based on the latest IGN editions where the millesimal numbers may be different – www.ign.fr – license n° 2008-CINO35-33

Details

Length: 8 km
On foot: 2h40
Signposting:  and 
Departure: Hautvillers, main square

Key



Information

Office de Tourisme Champagne
Grande Vallée de la Marne
Place de la République – 51160 Hautvillers
Tel : 03 26 57 06 35 – Fax : 03 26 51 72 66
www.tourisme-hautvillers.com

CDRP 51
36, petite rue de Pargny
51340 Maurupt le Montois
Tél : 03 26 41 03 88
rando51@wanadoo.fr